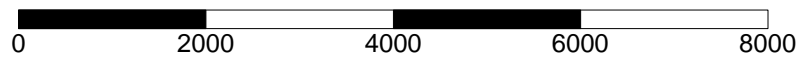
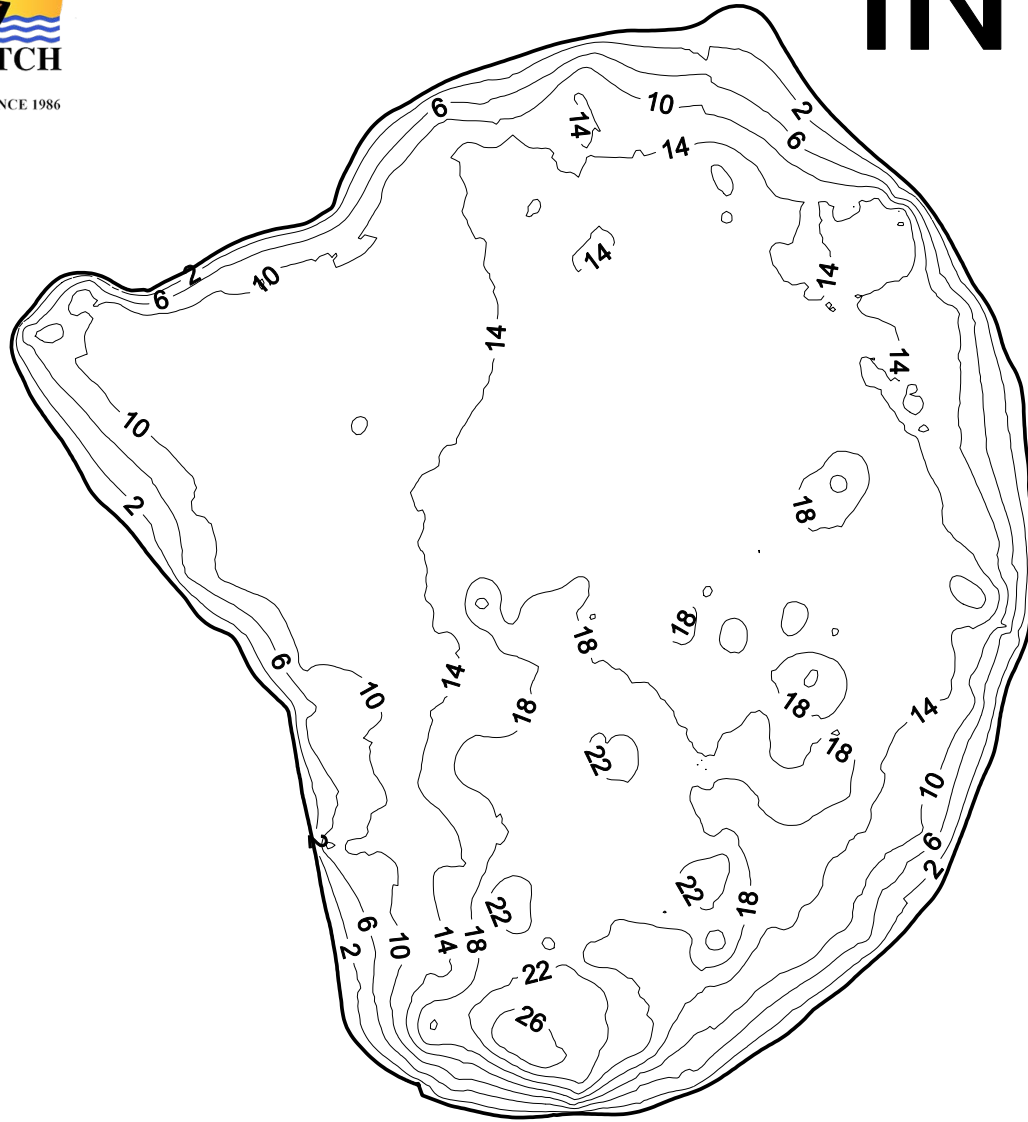



Minneola (Lake County)
Florida LAKEWATCH Bathymetric Map



Florida LAKEWATCH personnel created this map using differentially corrected global positioning equipment (GPS). Data were collected August 24, 2004. Scale and map contours are in feet and were generated using kriging technique in Surfer® software package (Golden CO). The center of the lake is located at Latitude 28°34'37" and Longitude 81°46'1". On this date, the lake surface area was calculated at 1913 acres (774 hectares). This is only an approximate bathymetric map and should not be used for navigation.